

history

Grand Trunk steam engine traveling under Rochester Road in 1927.  
Courtesy of: Walter P Reuther Library, Archives of Labor and Urban Affairs, Wayne State University

Imagine a time when steam engines roared down the tracks. Built around 1880, this section of railroad was originally known as the Michigan Air Line. The tracks were removed in 1998 and the conversion from rails to trail began.



sprint



glide

Open year-round, the flat and level trail surface allows for a variety of recreational activities. The trail links neighborhoods, historic downtowns, other regional trails, parks, greenspaces and the river. Numerous events are held annually on the river and the trail. Walking and biking events, 5K and longer runs, adventure paddles, canoe races and guided learning hikes are common.




relax



explore



paddle



enjoy

Friends of the Clinton River Trail (FCRT) is an all volunteer group committed to promoting the trail as a safe and enjoyable recreational destination.

FCRT also promotes the Clinton River Trail's role in the growing network of local, regional and state trails providing non-motorized connections between communities across the state.

This map is created by FCRT, with support from Oakland County Planning, and provided free of charge by the CRT Alliance.



8th edition

Sylvan Lake Pontiac Auburn Hills Rochester Hills Rochester

Walk Run Bike Kayak Ski Fish

Follow us @ClintonRivTrail

The Clinton River Trail is proud to be part of:

The Great LAKE-TO-LAKE TRAILS Michigan's Iron Belle Trail

Route

Scan & Go

Mobile Trail Map



**POINTS OF INTEREST**

Map ID	Name	Parking	Restroom	Water	Food & Snacks	Trails
A	Rochester Hills Museum	✓	✓			
B	Downtown Rochester	✓			✓	
C	Velodrome/Bloomer Park (\$)	\$	✓	✓		✓
D	Lake Norcentra Park					✓
E	Eagle's Landing	✓				
F	Rotary Overlook					✓
G	Mastodon Interpretive Site					
H	Auburn Hills Civic Center	✓	✓	✓		✓
I	River Woods Park	✓	✓	✓		
J	Auburn Hills Skate Park				✓	
K	Downtown Auburn Hills	✓				✓
L	Riverside Park	✓	✓	✓		
M	Downtown Pontiac	\$				✓

The Clinton River Trail and the West Bloomfield Trail cross Orchard Lake Road five times. In case of emergency, note that location's crossing number. **5**

**ROAD TO ROAD MILEAGE**

**Rochester**  
 Dequindre Rd to Letica Dr Trailhead 1.6 mi  
 Letica Dr Trailhead to Rochester Rd 0.6 mi

**Rochester Hills**  
 Rochester Rd to Avon Rd 1.1 mi  
 Avon Rd to Livernois Rd 0.2 mi  
 Livernois Rd to Hamlin Rd 1.2 mi  
 Hamlin Rd to Crooks Rd 0.2 mi  
 Crooks Rd to M-59 1.0 mi  
 M-59 to Adams Rd 1.2 mi

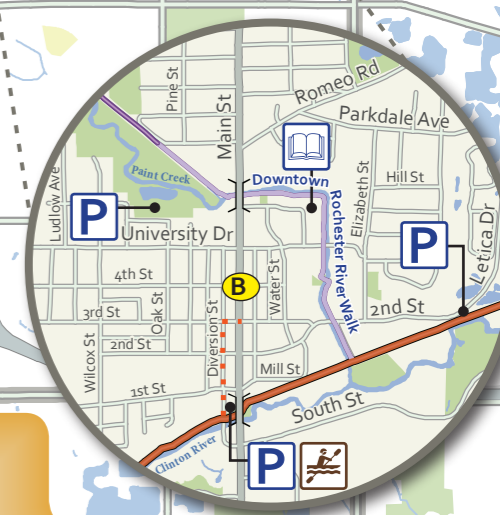
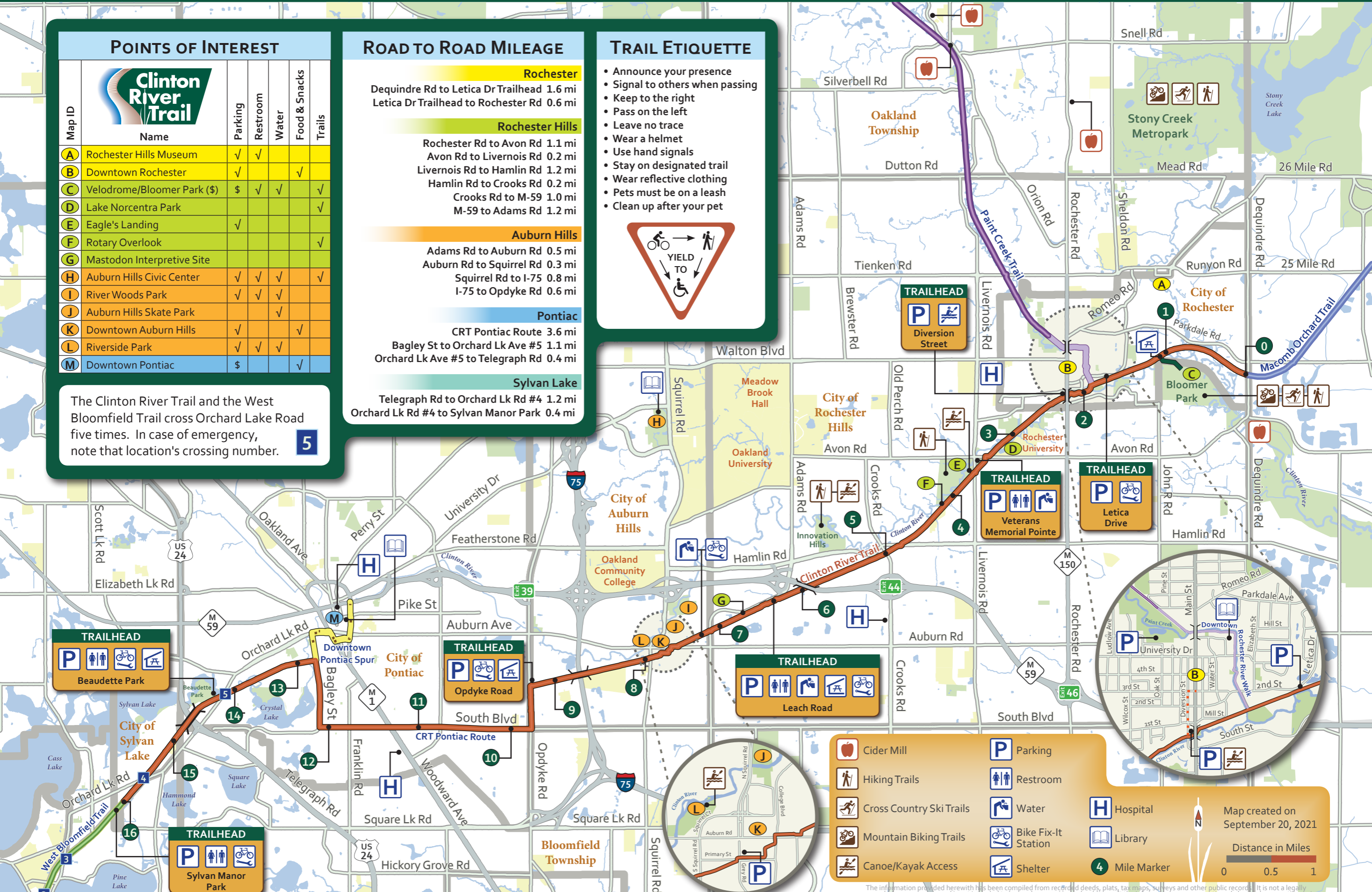
**Auburn Hills**  
 Adams Rd to Auburn Rd 0.5 mi  
 Auburn Rd to Squirrel Rd 0.3 mi  
 Squirrel Rd to I-75 0.8 mi  
 I-75 to Opdyke Rd 0.6 mi

**Pontiac**  
 CRT Pontiac Route 3.6 mi  
 Bagley St to Orchard Lk Ave #5 1.1 mi  
 Orchard Lk Ave #5 to Telegraph Rd 0.4 mi

**Sylvan Lake**  
 Telegraph Rd to Orchard Lk Rd #4 1.2 mi  
 Orchard Lk Rd #4 to Sylvan Manor Park 0.4 mi

**TRAIL ETIQUETTE**

- Announce your presence
- Signal to others when passing
- Keep to the right
- Pass on the left
- Leave no trace
- Wear a helmet
- Use hand signals
- Stay on designated trail
- Wear reflective clothing
- Pets must be on a leash
- Clean up after your pet



Cider Mill	Parking
Hiking Trails	Restroom
Cross Country Ski Trails	Water
Mountain Biking Trails	Bike Fix-It Station
Canoe/Kayak Access	Shelter
Hospital	Library
Mile Marker	

Map created on September 20, 2021

Distance in Miles

The information provided herewith has been compiled from recorded deeds, plats, tax maps, surveys and other public records. It is not a legally recorded map or survey and is not intended to be used as one. Users should consult the information sources mentioned above when questions arise.